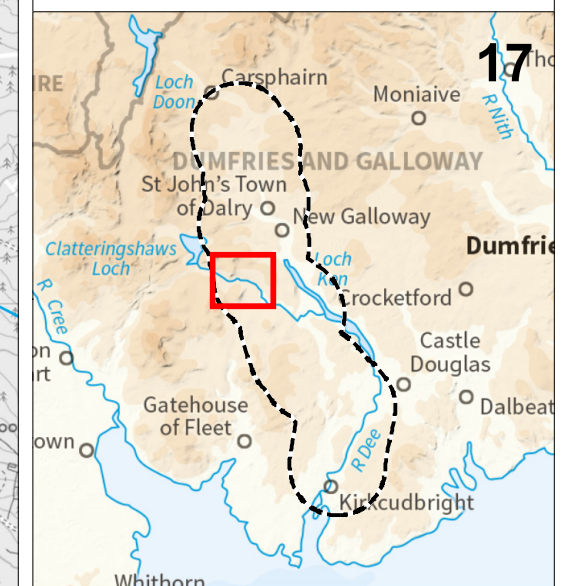


Figure 7.37.1: Viewpoint 17  
The Otter Pool


Overhead line infrastructure

- Glenlee to Tongland (steel lattice tower)
- ⊙ Viewpoint
- ∨ 90° field of view
- ∨ 53.5° field of view

Distance to Nearest Tower from each connection:  
- G - T: 1.96km



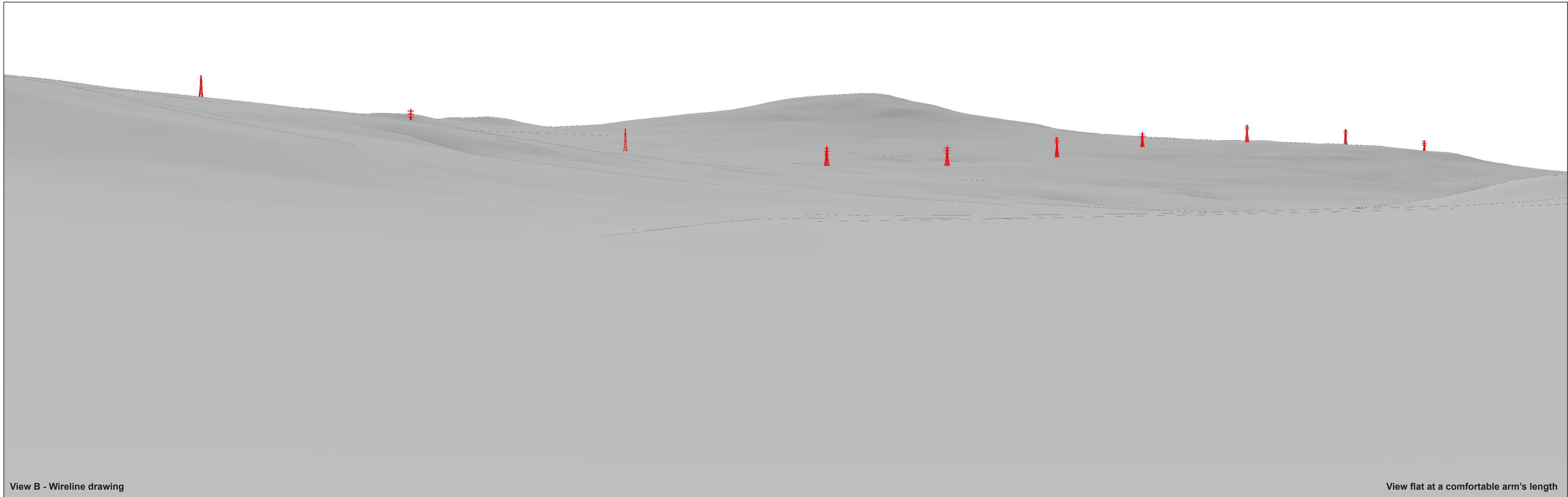




OS reference: 259453 E 573573 N	Horizontal field of view: 90° (cylindrical projection)	Camera: Nikon D750	Line Route key: <b>Glenlee to Tongland</b>
AOD: 90 m	Principal distance: 522 mm	Lens: Nikkor AF 50mm f/1.8D	
Direction of view: 90°	Paper size: 841 x 297 mm (half A1)	Camera height: 1.5 m AGL	
	Correct printed image size: 820 x 260 mm	Date and time: 25/08/2018 16:05	

**Figure: 7.37.2**  
**Viewpoint 17: The Otter Pool**





View B - Wireline drawing

View flat at a comfortable arm's length

OS reference: 259453 E 573573 N  
AOD: 90 m  
Direction of view: 90°

Horizontal field of view: 53.5° (planar projection)  
Principal distance: 812.5 mm  
Paper size: 841 x 297 mm (half A1)  
Correct printed image size: 820 x 260 mm

Camera: Nikon D750  
Lens: Nikkor AF 50mm f/1.8D  
Camera height: 1.5 m AGL  
Date and time: 25/08/2018 16:05

Line Route key: **Glenlee to Tongland**

**Figure: 7.37.3**  
**Viewpoint 17: The Otter Pool**





View B - Baseline Photograph

View flat at a comfortable arm's length

OS reference:	259453 E 573573 N	Horizontal field of view:	53.5° (planar projection)	Camera:	Nikon D750
AOD:	90 m	Principal distance:	812.5 mm	Lens:	Nikkor AF 50mm f/1.8D
Direction of view:	90°	Paper size:	841 x 297 mm (half A1)	Camera height:	1.5 m AGL
		Correct printed image size:	820 x 260 mm	Date and time:	25/08/2018 16:05

Figure: 7.37.4  
Viewpoint 17: The Otter Pool